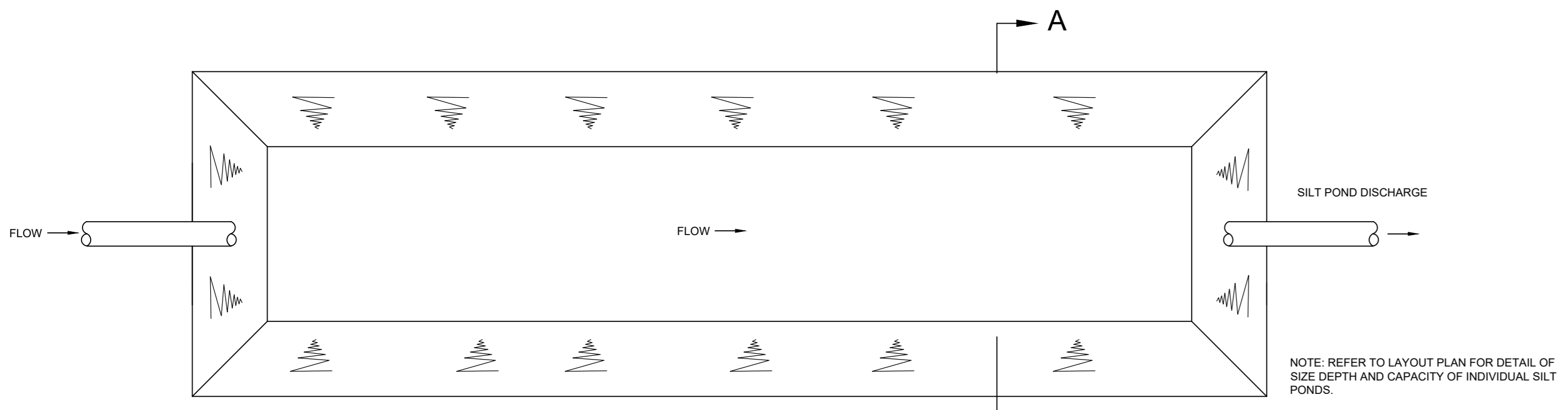
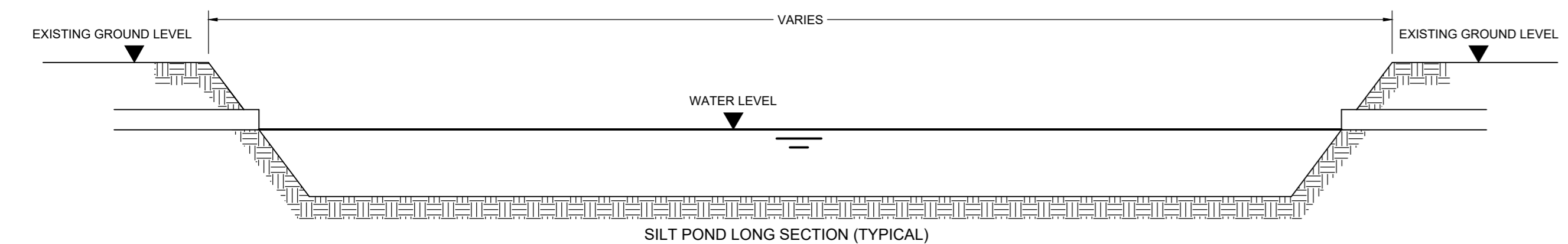


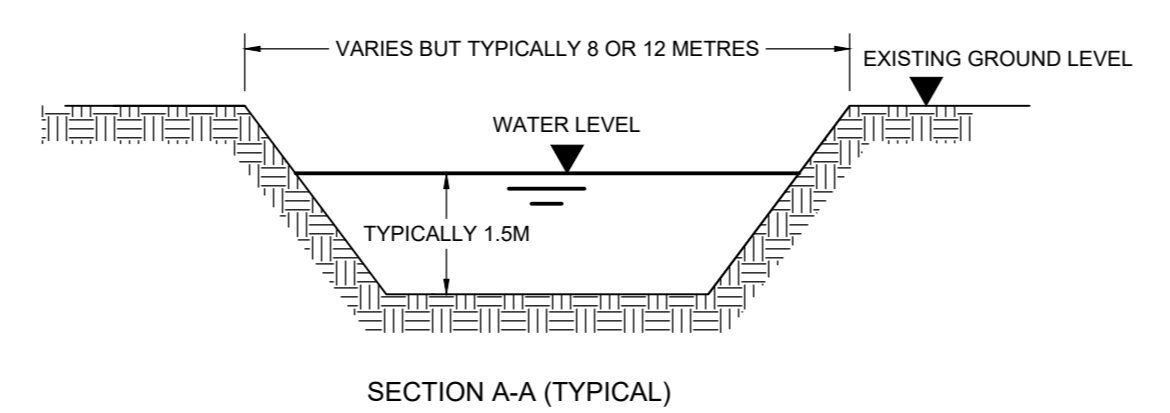
- NOTES:**
1. THIS DRAWING IS FOR PLANNING APPLICATION PURPOSES ONLY.
 2. DRAWING NOT TO BE SCALED. FIGURED DIMENSIONS ONLY TO BE USED.
 3. ALL LEVELS TO MAIN HEAD METRES ABOVE DATUM
- REFERENCE OSI MAP NO. 3236, 3237, 3238, 3239, 3240, 3241, 3301, 3302, 3303, 3304, 3305, 3306, 3364, 3365, 3366, 307, 3368, 3369, 3427, 3428, 3429, 3430, 3431, 3432, 3490, 3491, 3492, 3493, 3494, 3495
ORDNANCE SURVEY IRELAND LICENCE REF. NO. EN 0035620.
- LEGEND:**
- SUBSTITUTE CONSENT APPLICATION BOUNDARY: —
 - BORD NA MONA LANDOWNERSHIP: —
 - PRODUCTION FIELD DRAINS: —
 - EXISTING DRAIN: —
 - EXISTING SURFACE WATER PIPE: - - -
 - EXISTING SILT POND: ▭
 - MILLED PEAT PRODUCTION FIELDS (2012 ONWARDS): ▭
 - MILLED PEAT PRODUCTION FIELDS PROPOSED EXTENTS (2020 ONWARDS): ▭
 - TREES: ●
 - PUMP SUMP: ▭



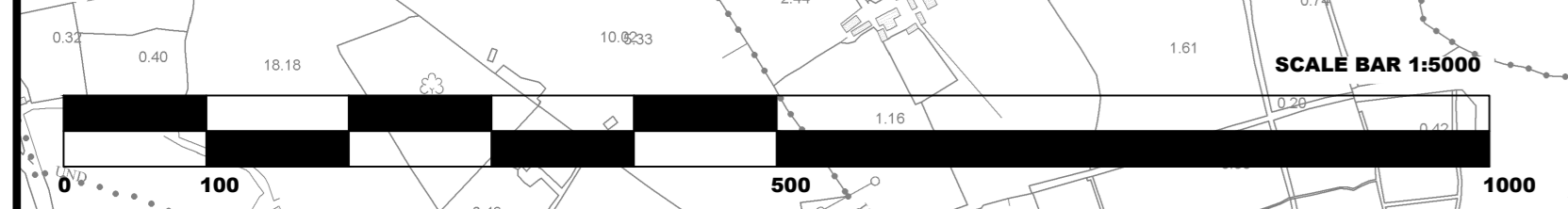
SILT POND TYPICAL DETAIL
SCALE 1:100



SILT POND TYPICAL DETAIL
SCALE 1:100



SILT POND TYPICAL DETAIL
SCALE 1:100



DRAINAGE LAYOUT PLAN
SCALE 1:5000

REVISION				By	Date	CHK'd	Title

Project: **SUBSTITUTE CONSENT APPLICATION LEMANAGHAN BOG**

Title: **DRAINAGE LAYOUT PLAN**

Dimensions in METRES

Scale: AS SHOWN @ A0

Drawn By: SD 02/04/20

Checked By: PN 02/04/20

Approved By: DK 03/04/20

BORD NA MONA
Naturally Driven
LEASING, TULLAMORE CO. OFFICE
Tel: 07 939990 Fax: 07 939990

Drawing No. SC-0500-LM-DR06 Sheet 1 of 2